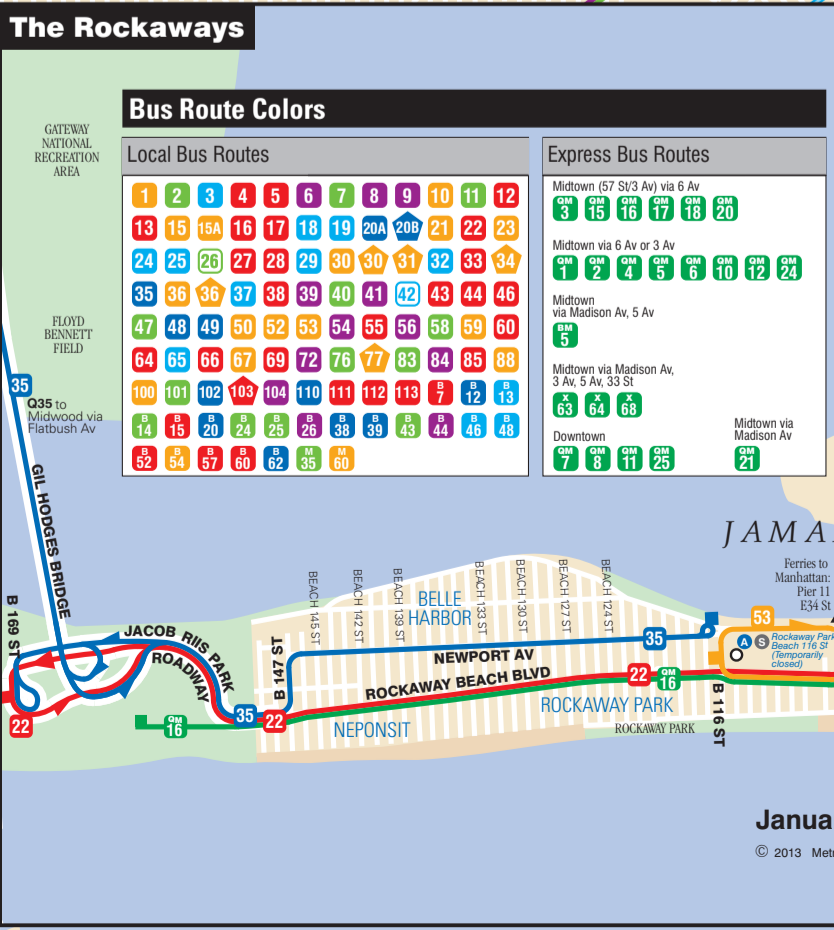
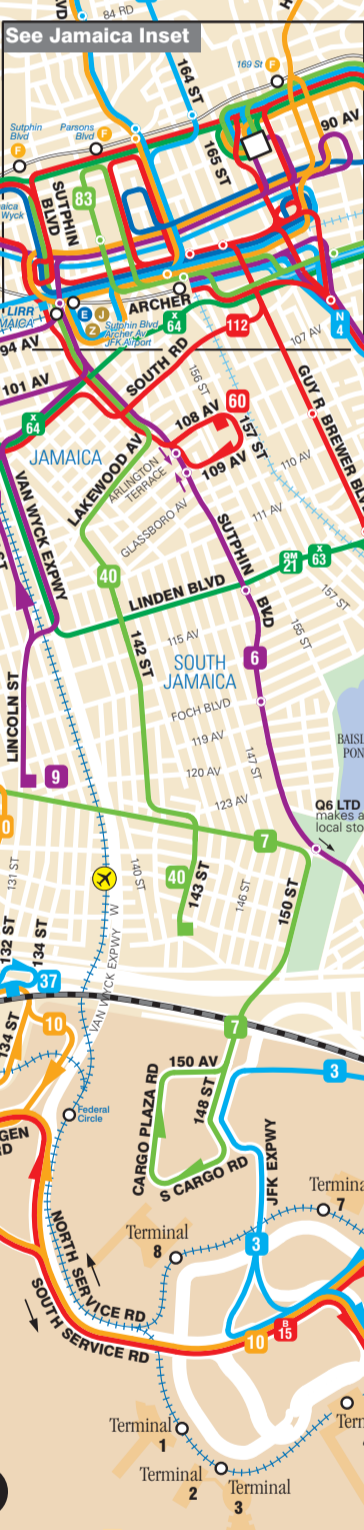
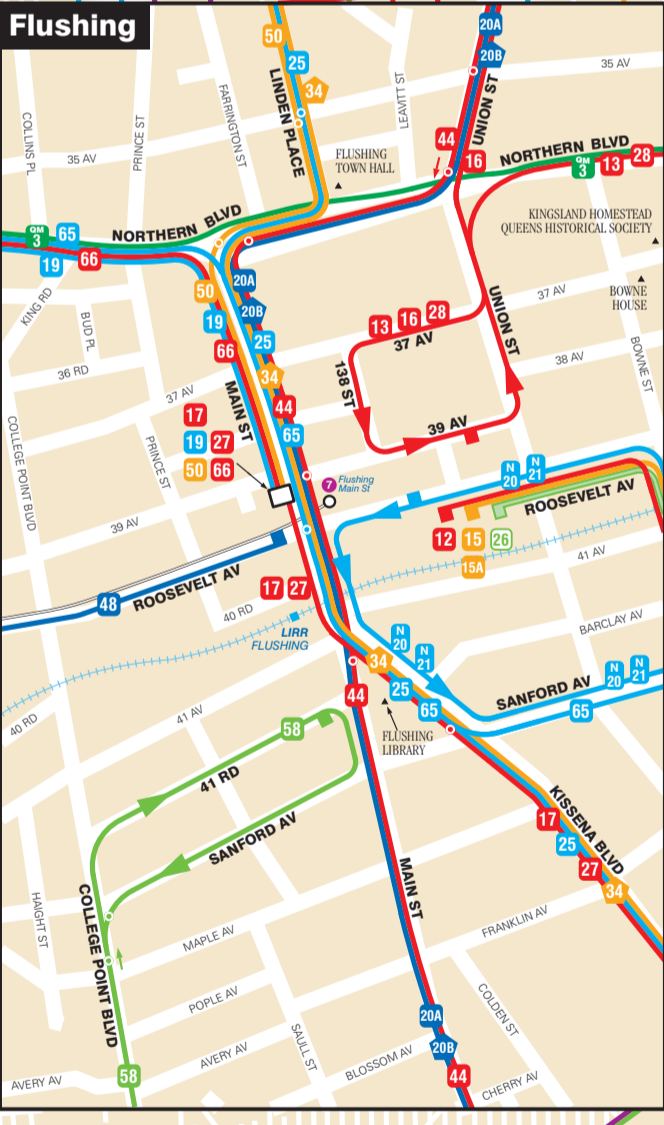
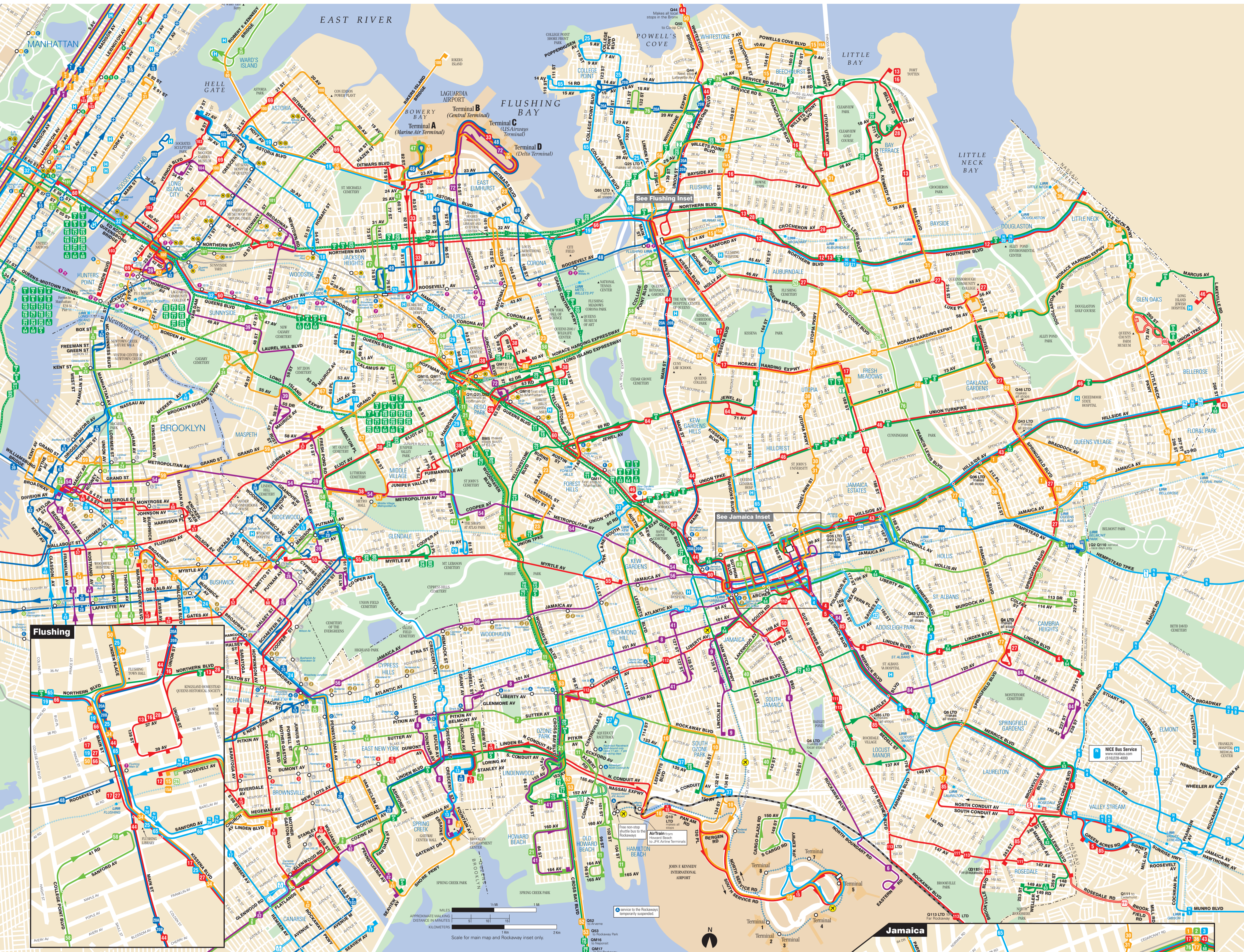


Queens Bus Map



Bus Route Colors

Local Bus Routes	Express Bus Routes
1, 2, 3, 4, 5, 6, 7, 8, 9, 10, 11, 12	20, 21, 22, 23, 24, 25, 26, 27, 28, 29, 30, 31, 32, 33, 34, 35, 36, 37, 38, 39, 40, 41, 42, 43, 44, 45, 46, 47, 48, 49, 50, 51, 52, 53, 54, 55, 56, 57, 58, 59, 60, 61, 62, 63, 64, 65, 66, 67, 68, 69, 70, 71, 72, 73, 74, 75, 76, 77, 78, 79, 80, 81, 82, 83, 84, 85, 86, 87, 88, 89, 90, 91, 92, 93, 94, 95, 96, 97, 98, 99, 100

Legend:
 Local Bus Service: Full-time Service (Every day 7 a.m. - 10 p.m.; many routes operate longer hours), No Saturday and/or Sunday Service, Select Service Stop, Limited Service Stop, Full-time Terminal, Part-time Service, Part-time Terminal.
 Express Bus Service (Dark Green): Premium fare, Express Route, Express Section (no stops).
 Subway Line, Commuter Rail Station, Hospital, Point Of Interest, Limited Service, AirTrain JFK Airport Service, Free non-stop shuttle bus to Howard Beach, Free non-stop shuttle bus to Flushing Meadows, Free non-stop shuttle bus to Jamaica.

Due to damage caused by hurricane Sandy there are temporary service changes in the Rockaways. Some bus routes and stations are temporarily closed. Free train shuttle service is available between Mott Av and Beach 90 St. Free non-stop shuttle bus operates from Mott Av to the Howard Beach. For the latest service information, call 511, check service notices at stations, or visit www.mta.info. Ferry service is available from Beach 108 St to Pier 11 in lower Manhattan with free transfers to L & M. Midweek service to Manhattan operates from 6:45 am to 9:20 am, with regular service resuming during the morning rush. Fare is \$2. Contact Steamship for additional information 1-800-262-8743.

January 2013
© 2013 Metropolitan Transportation Authority

ATLANTIC OCEAN